

Sandy Point State Park Blind Sites







Approximate Coordinates:
N 39.025138
W 76.395638

Approximate Coordinates:
N 39.021805
W 76.394861

Hunting Information:

1. Free Permit and Daily Reservation Required.
2. Sites are boat access only.
3. Open during the third waterfowl split.
4. Coordinates are for reference only. Never rely on a single means of navigation.
5. Coordinates are NAD 83, Decimal Degrees

Contact Myrtle Grove WMA for information on Permits and Reservations. 301-743-5161

-  Blind Sites
-  Buildings
-  Jetty
-  Marsh / Wetland
-  Open Areas
-  Pavement
-  Sand
-  Water
-  Wooded Areas

